



45TH ASECAP STUDY & INFORMATION DAYS 2017

Innovative services & tools & apps for road infrastructure : the Waze Connected Citizens Program example

*Pullman Paris Montparnasse Hotel
29-31 May 2017*

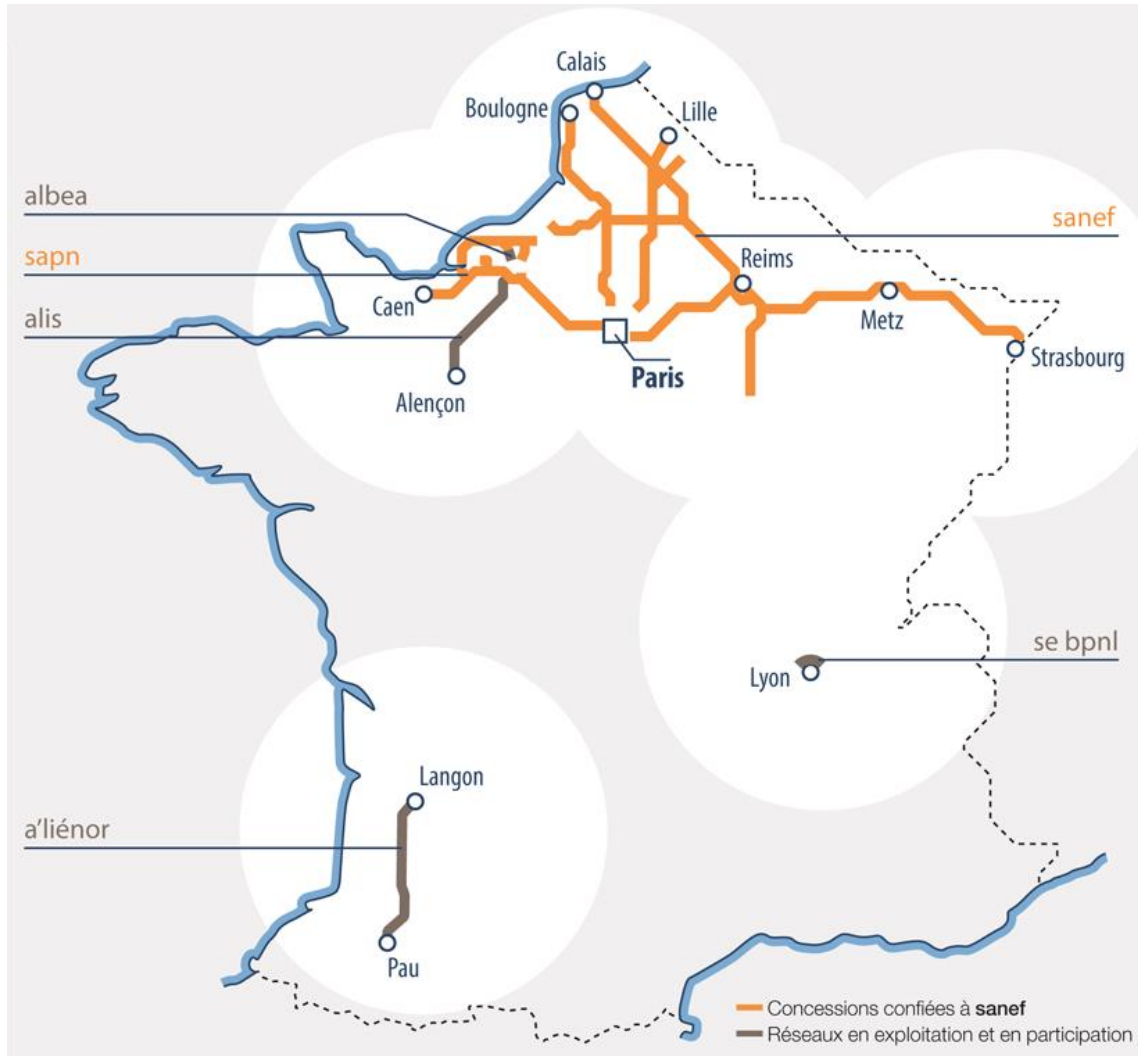
www.asecapdays.com



Organized by



- **The Waze Connected Citizens Program**
- **The data exchange partnership with Sanef**
- **Use of exchanged information**
- **Waze beacons**




sanef
une société d'Abertis

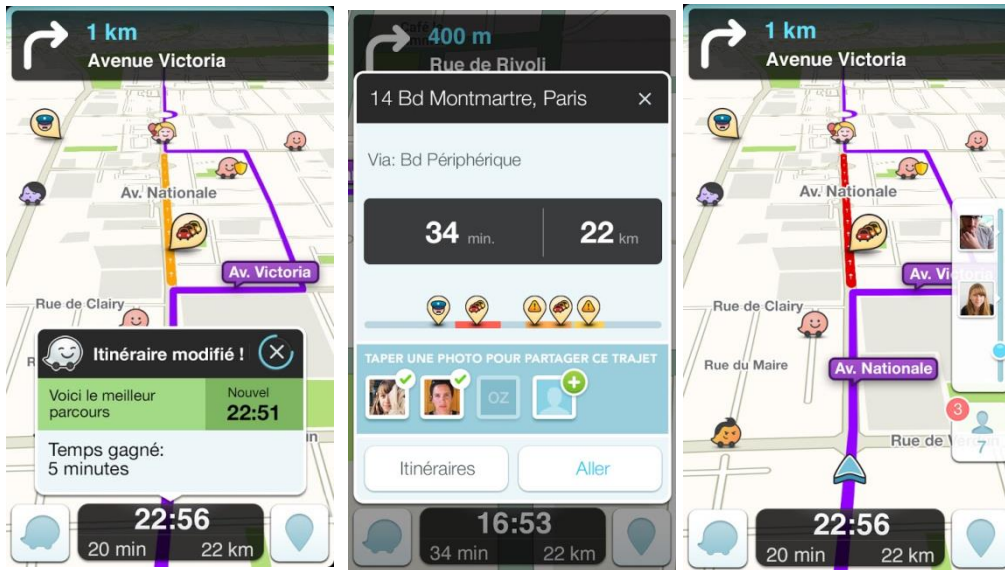
2063 km of motorways

1,6 billion € turnover in 2016

2 700 employees

16 millions of traveled km per year

Yearly Investments
198 million €



CONNECTED
CITIZENS

by waze

- **For Sanef**

- Use Waze information as another ‘sensor’ to understand real-time traffic on its motorways
- Use Waze as another communication channel to inform its clients of current traffic situation
- Show Sanef innovation by being the first road authorities to make a partnership with Waze in France

- **For Waze**

- Obtain high quality traffic information from sanef
- Communicate on these information in the Waze app or Waze web site
- Promote Waze through Sanef communication channels





ID	Alert type	Alert Subtype
	ACCIDENT	<ul style="list-style-type: none"> • ACCIDENT_MINOR • ACCIDENT_MAJOR • NO_SUBTYPE
	JAM	<ul style="list-style-type: none"> • JAM_MODERATE_TRAFFIC • JAM_HEAVY_TRAFFIC • JAM_STAND_STILL_TRAFFIC • JAM_LIGHT_TRAFFIC • NO_SUBTYPE
	WEATHERHAZARD / HAZARD	<ul style="list-style-type: none"> • HAZARD_ON_ROAD • HAZARD_ON_SHOULDER • HAZARD_WEATHER • HAZARD_ON_ROAD_OBJECT • HAZARD_ON_ROAD_POT_HOLE • HAZARD_ON_ROAD_ROAD_KILL • HAZARD_ON_SHOULDER_CAR_STOPPED • HAZARD_ON_SHOULDER_ANIMALS • HAZARD_ON_SHOULDER_MISSING_SIGN • HAZARD_WEATHER_FOG • HAZARD_WEATHER_HAIL • HAZARD_WEATHER_HEAVY_RAIN • HAZARD_WEATHER_HEAVY_SNOW • HAZARD_WEATHER_FLOOD • HAZARD_WEATHER_MONSOON • HAZARD_WEATHER_TORNADO • HAZARD_WEATHER_HEAT_WAVE • HAZARD_WEATHER_HURRICANE • HAZARD_WEATHER_FREEZING_RAIN • HAZARD_ON_ROAD_LANE_CLOSED • HAZARD_ON_ROAD_OIL • HAZARD_ON_ROAD_ICE • HAZARD_ON_ROAD_CONSTRUCTION • HAZARD_ON_ROAD_CAR_STOPPED • NO_SUBTYPE
	MISC	<ul style="list-style-type: none"> • NO_SUBTYPE
	CONSTRUCTION	<ul style="list-style-type: none"> • NO_SUBTYPE
	ROAD_CLOSED	<ul style="list-style-type: none"> • ROAD_CLOSED_HAZARD • ROAD_CLOSED_CONSTRUCTION • ROAD_CLOSED_EVENT • NO_SUBTYPE

Traffic Events Real Time Feed in Datex2 Format

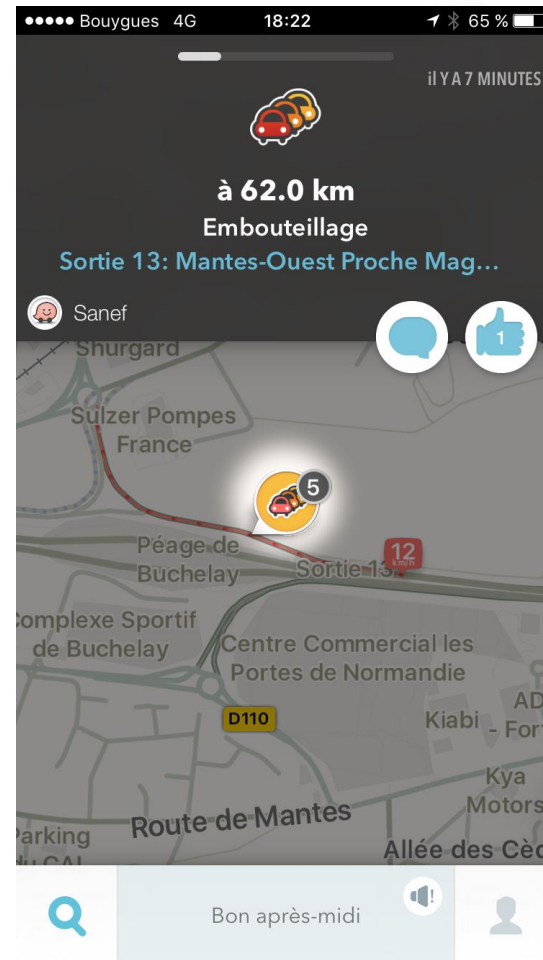
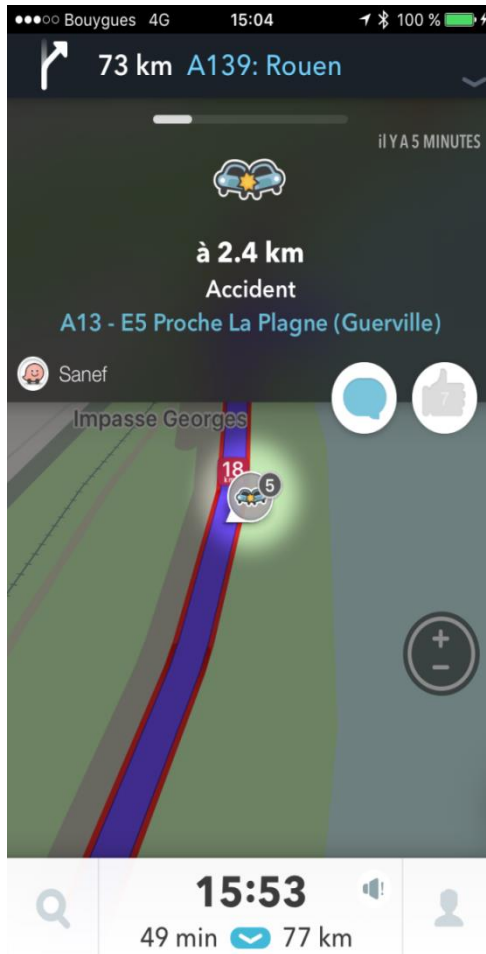



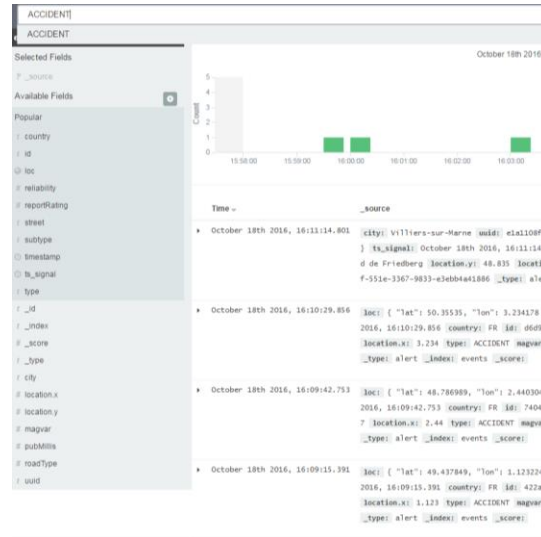
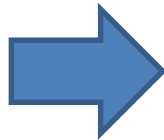
```
<?xml version="1.0" encoding="UTF-8" standalone="yes" ?>
- <d2LogicalModel xmlns="http://datex2.eu/schema/2/2_0" xmlns:xsi="http://www.w3.org/2001/XMLSchema-instance
  DATEXIIISchema_2_2_3.xsd">
- <exchange>
- <supplierIdentification>
  <country>fr</country>
  <nationalIdentifier>SANEF</nationalIdentifier>
</supplierIdentification>
- <subscription>
  <deliveryInterval>3600.0</deliveryInterval>
  <operatingMode>operatingMode2</operatingMode>
  <subscriptionStartTime>2016-10-18T12:30:02+02:00</subscriptionStartTime>
  <subscriptionState>active</subscriptionState>
  <updateMethod>allElementUpdate</updateMethod>
- <target>
  <address />
  <protocol />
</target>
</subscription>
</exchange>
- <payloadPublication xsi:type="SituationPublication" lang="fr">
  <publicationTime>2016-10-18T12:30:02+02:00</publicationTime>
- <publicationCreator>
  <country>fr</country>
  <nationalIdentifier>SANEF</nationalIdentifier>
  </publicationCreator>
+ <situation id="SANEF_161018_990524" version="1">
```

Real Time Closures via Waze Map Editor

Major Traffic Events via the MTE tool

Examples of accident or traffic jam sent by Sanef to Waze and displayed in the Waze App



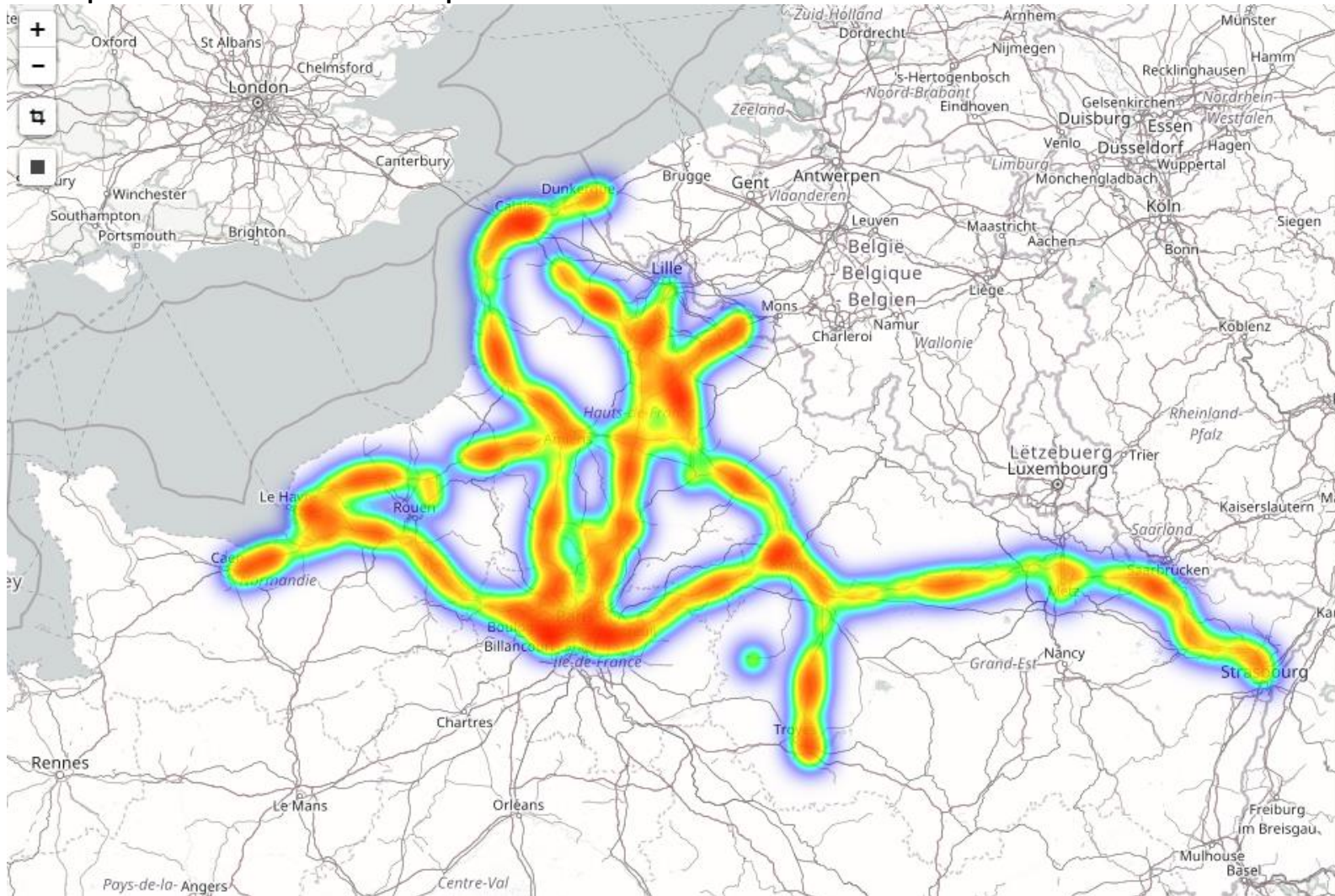


Real Time
Waze Feed

Data Processing :
Selecting relevant
reports

Real time information to
the
Traffic Control Center

Example : Accident heatmap over 6 months

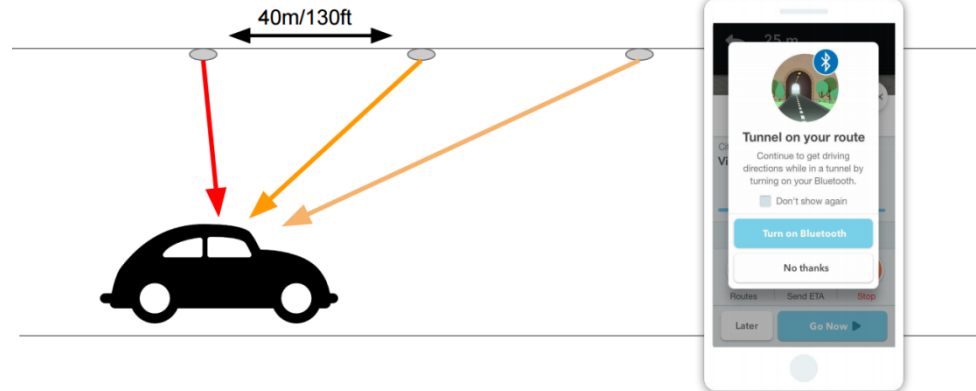


Waze beacon : which issues are we tackling and how

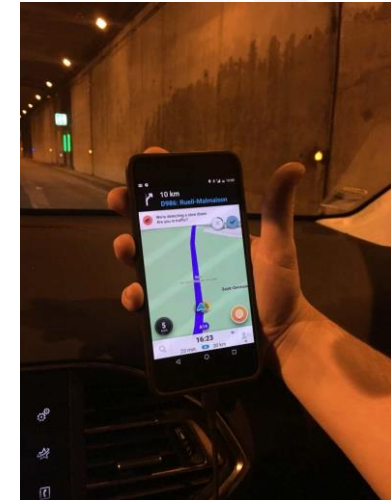

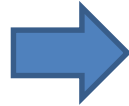
- *Loosing GPS in tunnels*
- *Direction change in tunnels*
- *Event in tunnels*



Modus Operandi



Waze beacon to keep the information link and connection with customers in tunnel



Bluetooth Low energy Beacons

Easy installation on tunnel's wall

Instant use in the Waze app

- Improved Safety for drivers
- Better Traffic Flow
- Improved Visibility for In-Tunnel Issues
- Greatly Benefit your Constituents/Customers
- Open Solution, everyone can use the beacons



Merci pour votre attention